
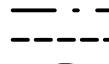
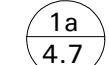

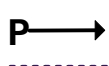



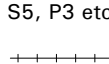






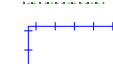

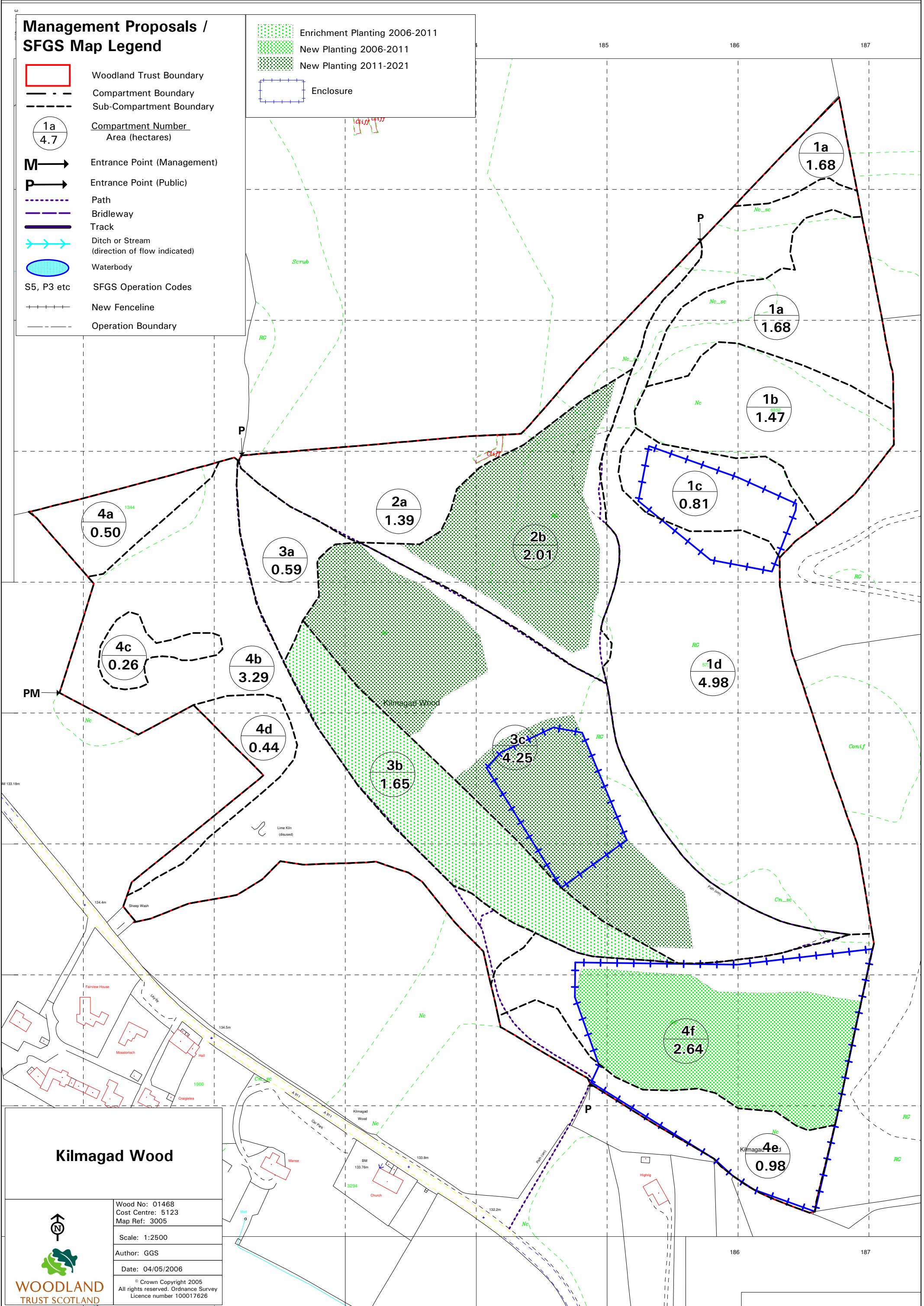


Management Proposals / SFGS Map Legend

-  Woodland Trust Boundary
-  Compartment Boundary
-  Sub-Compartment Boundary
-  Compartment Number
Area (hectares)
-  Entrance Point (Management)
-  Entrance Point (Public)
-  Path
-  Bridleway
-  Track
-  Ditch or Stream
(direction of flow indicated)
-  Waterbody
- S5, P3 etc SFGS Operation Codes
-  New Fenceline
-  Operation Boundary

-  Enrichment Planting 2006-2011
-  New Planting 2006-2011
-  New Planting 2011-2021
-  Enclosure



Kilmagad Wood

Wood No: 01468
 Cost Centre: 5123
 Map Ref: 3005
 Scale: 1:2500
 Author: GGS
 Date: 04/05/2006
 © Crown Copyright 2005
 All rights reserved. Ordnance Survey
 Licence number 100017626

